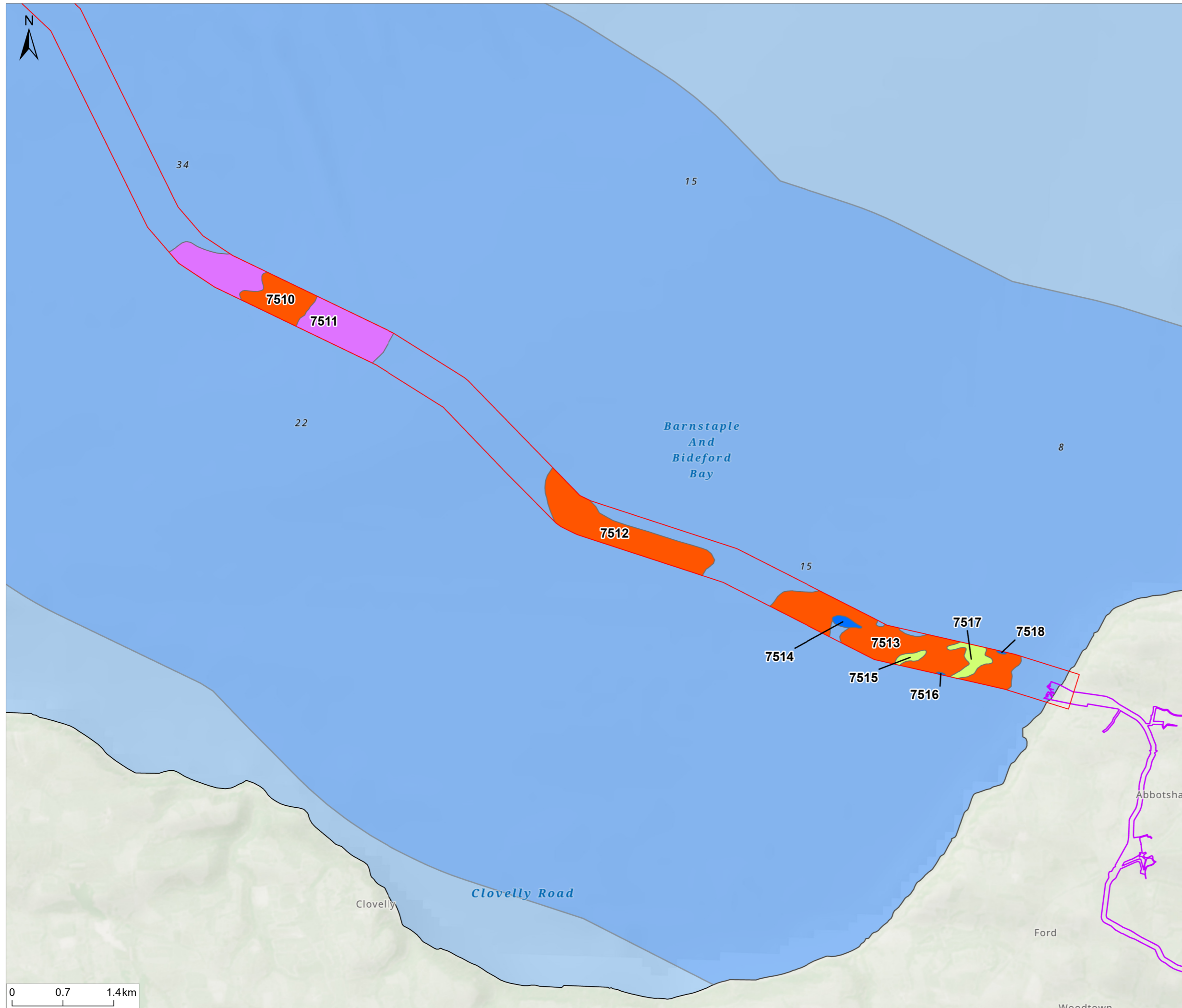
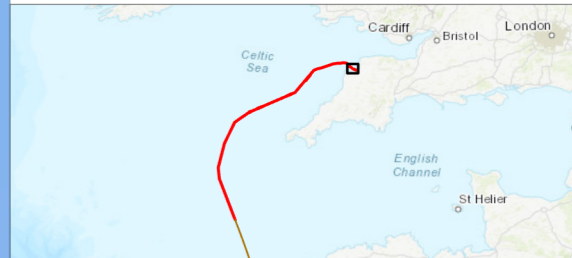


\\Corp\UKCloud\UK-GIS\01\data\70107275 - Xlinks13 - GIS\ArcGIS\Pro\Projects\Xlinks UK\ES Projects\Cultural Heritage and Marine Archaeology\794-PLN-ESH-00118 - CHMA - 7 - Palaeolandscapes features.aprx



**Notes**  
 1. This plan is scaled at paper size A3. If received electronically it is the recipient's responsibility to print to the correct scale. Only written dimensions should be used.

- Legend**
- UK Offshore Cable Corridor
  - UK Exclusive Economic Zone (EEZ)
  - Onshore Infrastructure Area
  - Marine Archaeology and Cultural Heritage Study Area (5 km)
- Palaeolandscapes Features**
- Channel
  - Simple cut and fill
  - Fine grained deposit
  - Erosion surface



P01	FINAL	CE	TM	Nov 2024
Rev	Description	By	CB	Date



Client Xlinks 1 Limited  
 Project Xlinks' Morocco-UK Power Project  
 Title Palaeolandscapes Features Sheet 1 of 2

APFP Reg: 5(2)(a)

Status	Scale @ A3	Date Created
FINAL	1:50,000	Nov 2024
Figure Number		Rev
<b>7.3</b>		<b>P01</b>

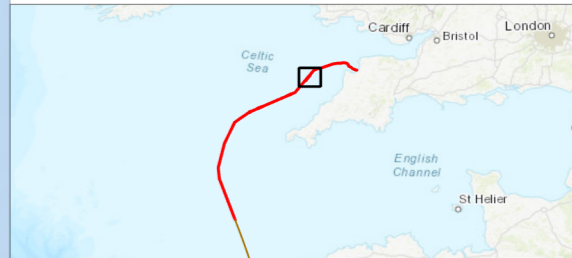
[www.xlinks.co](http://www.xlinks.co)

\\Corp\UKCloud\UK-GIS\01\data\70107275 - Xlinks13 - GIS\ArcGIS\Pro\Projects\Xlinks UKIES Projects\Cultural Heritage and Marine Archaeology\794-PLN-ESH-00118 - CHMA - 7 - Palaeolandscapes features.aprx



**Notes**  
 1. This plan is scaled at paper size A3. If received electronically it is the recipient's responsibility to print to the correct scale. Only written dimensions should be used.

- Legend**
- UK Offshore Cable Corridor
  - UK Exclusive Economic Zone (EEZ)
  - Marine Archaeology and Cultural Heritage Study Area (5 km)
- Palaeolandscape Features**
- Simple cut and fill



P01	FINAL	CE	TM	Nov 2024
Rev	Description	By	CB	Date



Client Xlinks 1 Limited  
 Project Xlinks' Morocco-UK Power Project  
 Title Palaeolandscapes Features  
 Sheet 2 of 2

Status	Scale @ A3	Date Created
FINAL	1:100,000	Nov 2024
Figure Number	Rev	
<b>7.3</b>	<b>P01</b>	